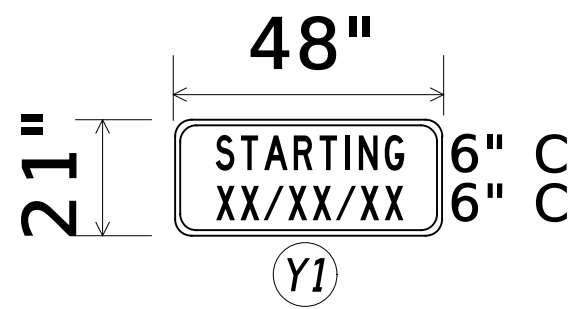
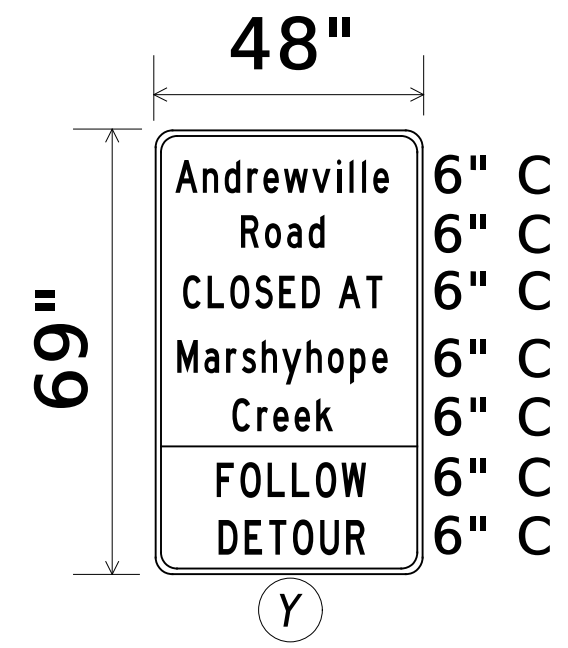
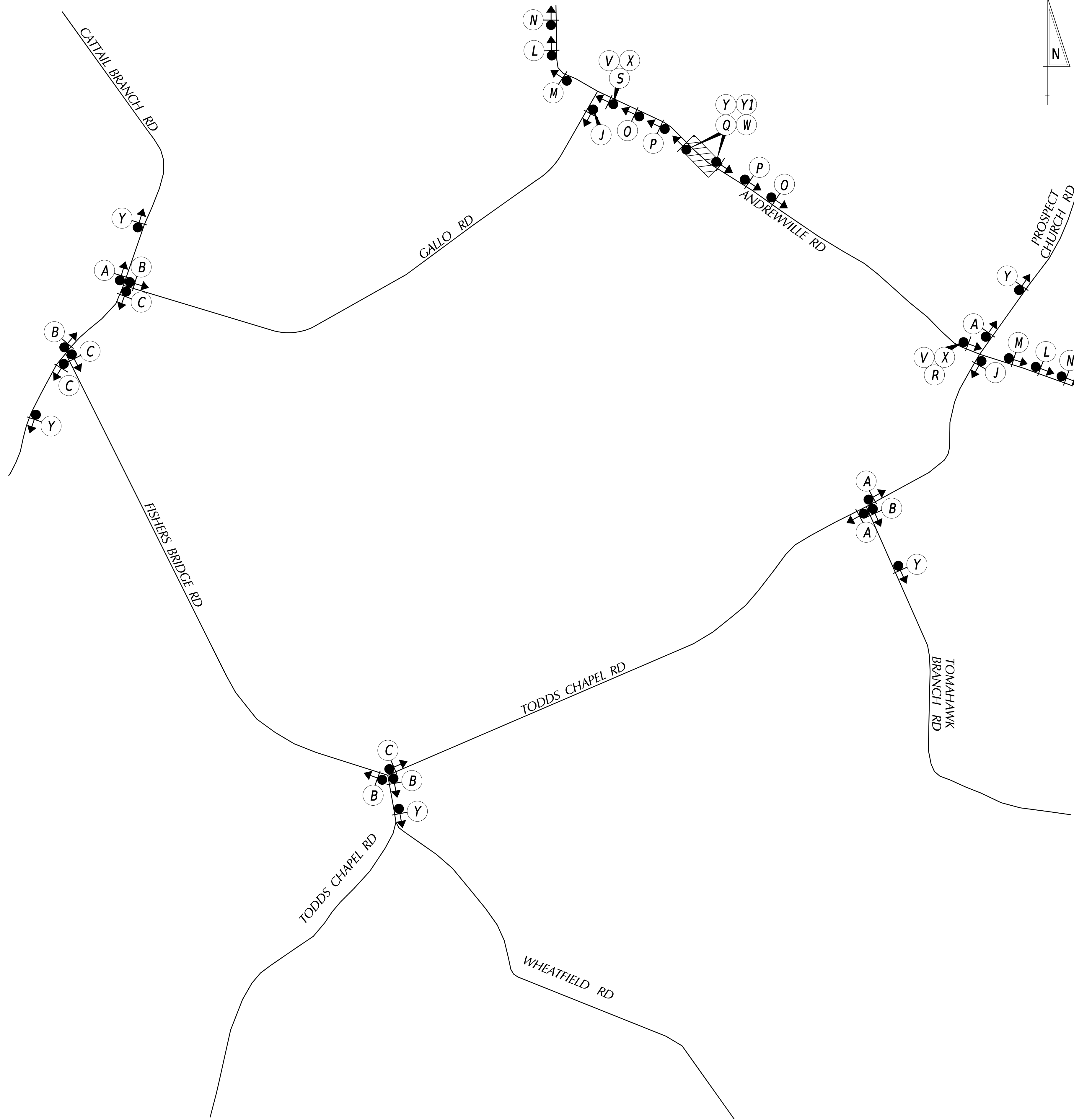


SPECIAL SIGNS

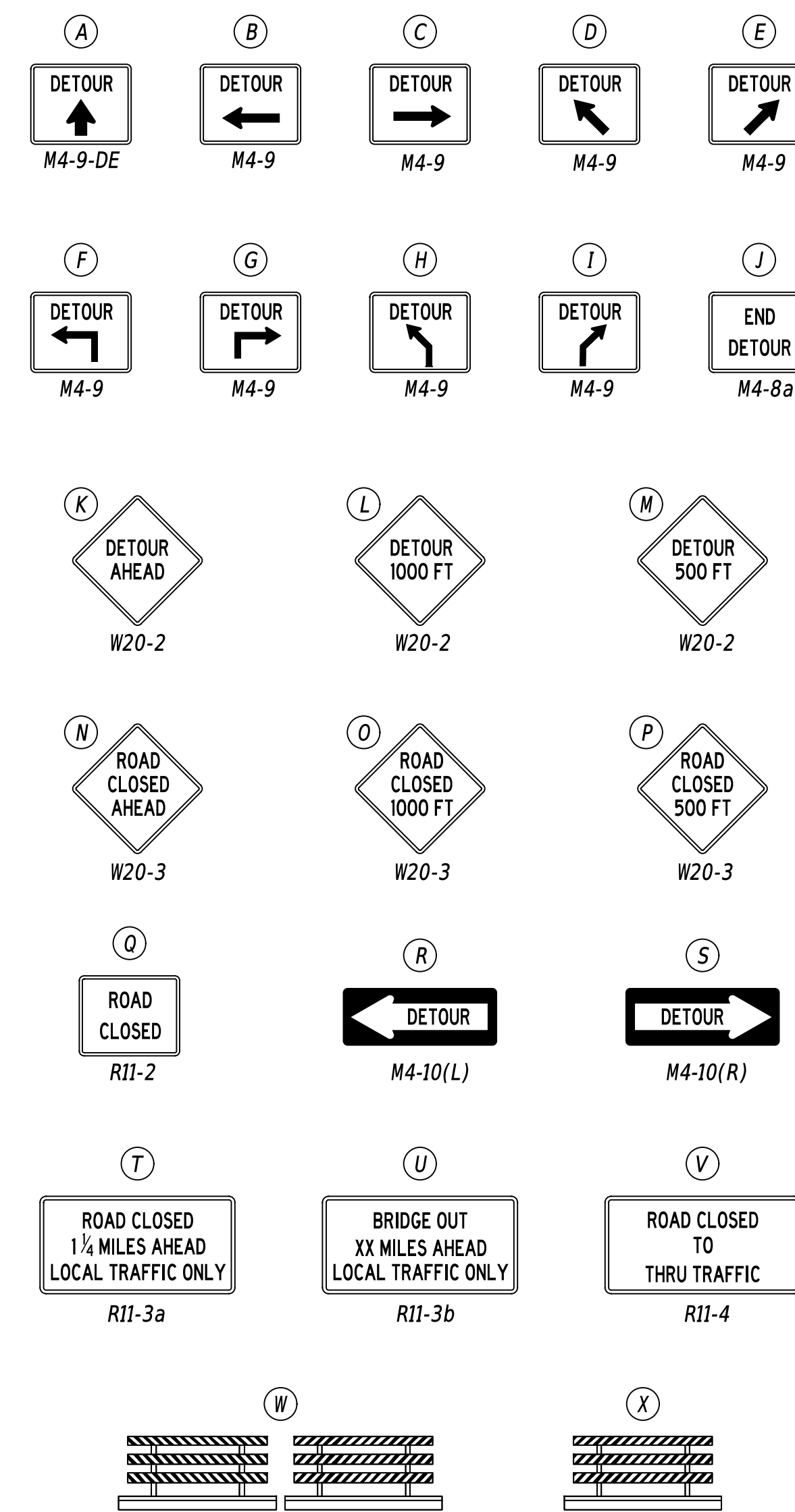


*RETROREFLECTIVE PRISMATIC FLUORESCENT ORANGE BACKGROUND; BLACK LEGEND

*DISPLAY (Y), ALONG WITH THE (Y1) PLAQUE, FOR 10 DAYS PRIOR TO THE IMPLEMENTATION OF DETOUR. (Y1) PLAQUE TO COMPLETELY COVER "FOLLOW DETOUR" LEGEND ON (Y) SIGN. UPON IMPLEMENTATION OF DETOUR, REMOVE (Y1) PLAQUE FROM (Y) SIGNS AND RELOCATE (Y) TO A LOCATION OUTSIDE OF CLOSURE AREA.



LEGEND



GENERAL NOTES

- ALL TEMPORARY TRAFFIC CONTROL DEVICES ARE TO BE SUPPLIED AND MAINTAINED BY THE GENERAL CONTRACTOR AND SHALL BE IN COMPLIANCE WITH THIS PLAN AND THE DELAWARE MANUAL ON UNIFORM TRAFFIC CONTROL DEVICES (DE MUTCD) LATEST EDITION.
- SIGNS "N" THROUGH "Q" AND "T" AND "V", THE WORD "ROAD" SHALL BE CHANGED TO "RAMP", "RR XING" OR "BRIDGE" WHERE APPLICABLE.
- "W" TYPE 3 BARRICADES AT A ROAD CLOSURE SHALL BE PLACED COMPLETELY ACROSS THE ROADWAY, FROM CURB TO CURB, OR FROM EDGE OF ROAD TO EDGE OF ROAD, WITH THE STRIPES POSITIONED DOWNWARD TOWARD THE CENTER OF THE ROADWAY.
- BARRICADES SHALL BE A MINIMUM OF 6 FEET WIDE UNLESS DIRECTED BY THE ENGINEER.
- ACCESS TO ALL DRIVEWAYS MUST BE MAINTAINED AT ALL TIMES DURING THE CLOSURE.

DETOUR DESCRIPTION


EASTBOUND MOTORISTS WILL TURN RIGHT ONTO GALLO RD, THEN TURN LEFT ONTO CATTAIL BRANCH RD, THEN TURN LEFT ONTO FISHERS BRIDGE RD, THEN TURN LEFT ONTO TODDS CHAPEL RD, ARRIVING BACK AT ANDREWVILLE RD.

WESTBOUND MOTORISTS WILL TURN LEFT ONTO TODDS CHAPEL RD, THEN TURN RIGHT ONTO FISHERS BRIDGE RD, THEN TURN RIGHT ONTO CATTAIL BRANCH RD, THEN TURN RIGHT ONTO GALLO RD, ARRIVING BACK AT ANDREWVILLE RD.

CONCURRENCE FOR IMPLEMENTATION

TRAFFIC SAFETY *Justin Green* 11/12/2025 DATE

PREPARED BY
DELDOT - TRANSPORTATION SOLUTIONS
TRAFFIC SAFETY
Paul Edon
THIS SEAL ONLY APPLIES TO THIS DETOUR SHEET
DATE 11/19/2025



QA/QC REVIEWER *Dave Wynn* DATE 11/12/2025
"I CERTIFY TO THE BEST OF MY KNOWLEDGE AND BELIEF THAT THIS DETOUR PLAN HAS BEEN PREPARED IN ACCORDANCE WITH THE DELAWARE MANUAL ON UNIFORM TRAFFIC CONTROL DEVICES."

ADDENDA / REVISIONS

NOT TO SCALE

OPEN END, STRUCTURE MAINTENANCE,
CENTRAL DISTRICT,
FY23-25

CONTRACT	BRIDGE NO.	2-304C
T202307801	DESIGNED BY:	JCG
COUNTY	CHECKED BY:	DBW
KENT		

DETOUR PLAN -
VEHICULAR
ANDREWVILLE RD AT BR 2-304C

SECTION	
SAFETY	
SHEET NO.	X